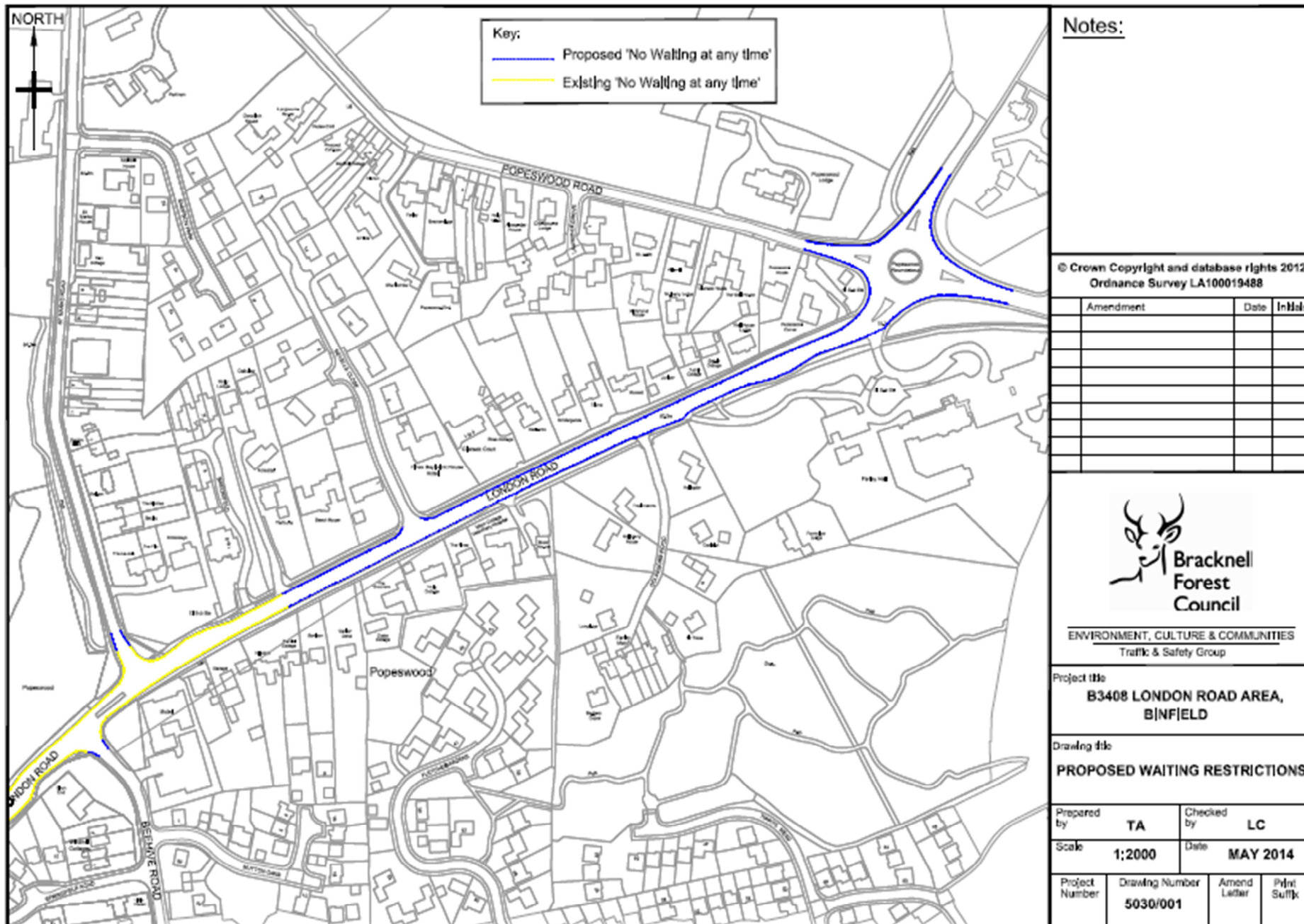
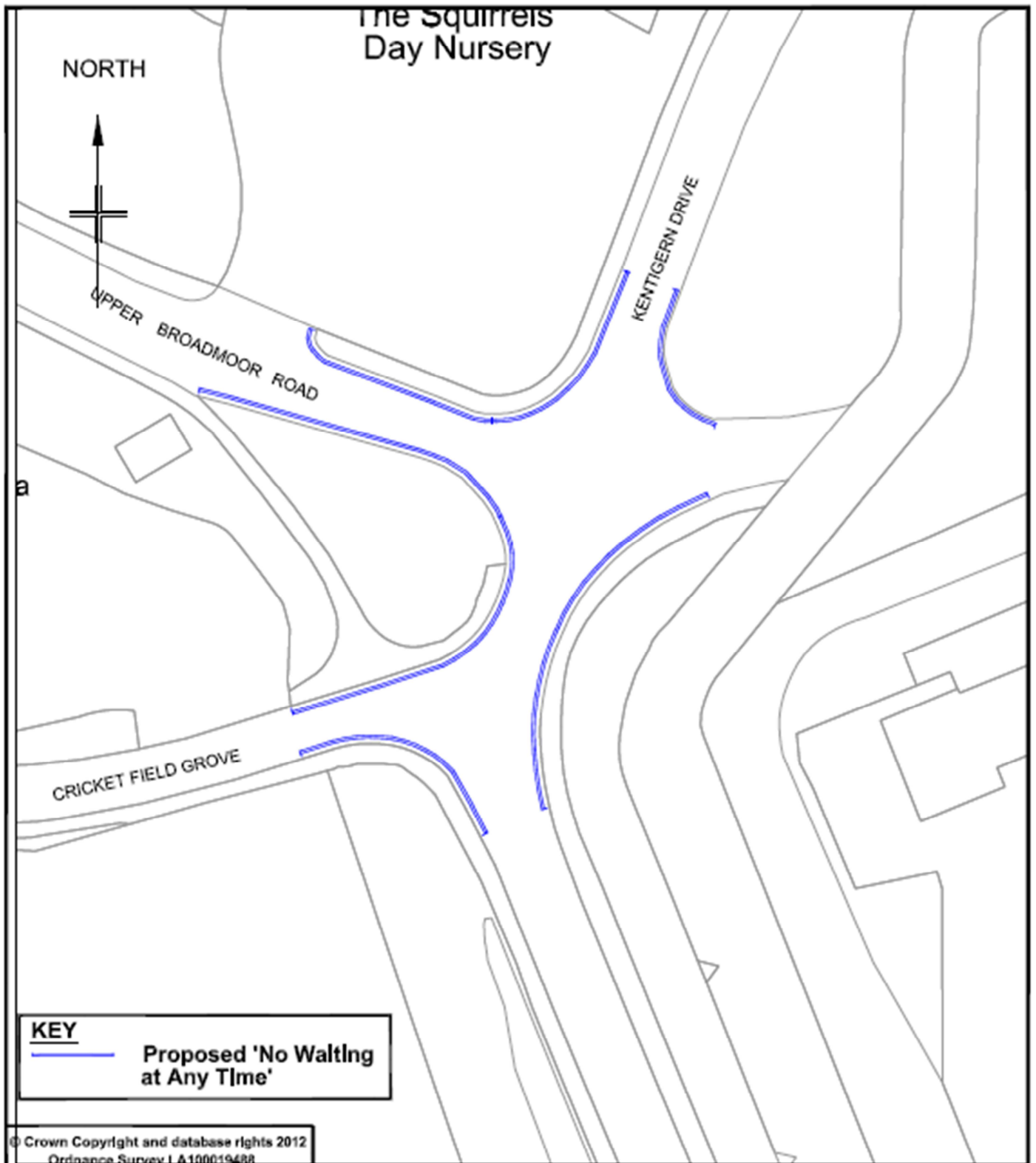



ANNEX A – ADVERTISED PROPOSAL PLANS

A – B3408 LONDON ROAD. BINFIELD



B – UPPER BROADMOOR ROAD



KEY
 Proposed 'No Waiting at Any Time'

© Crown Copyright and database rights 2012
 Ordnance Survey 1 A100019488

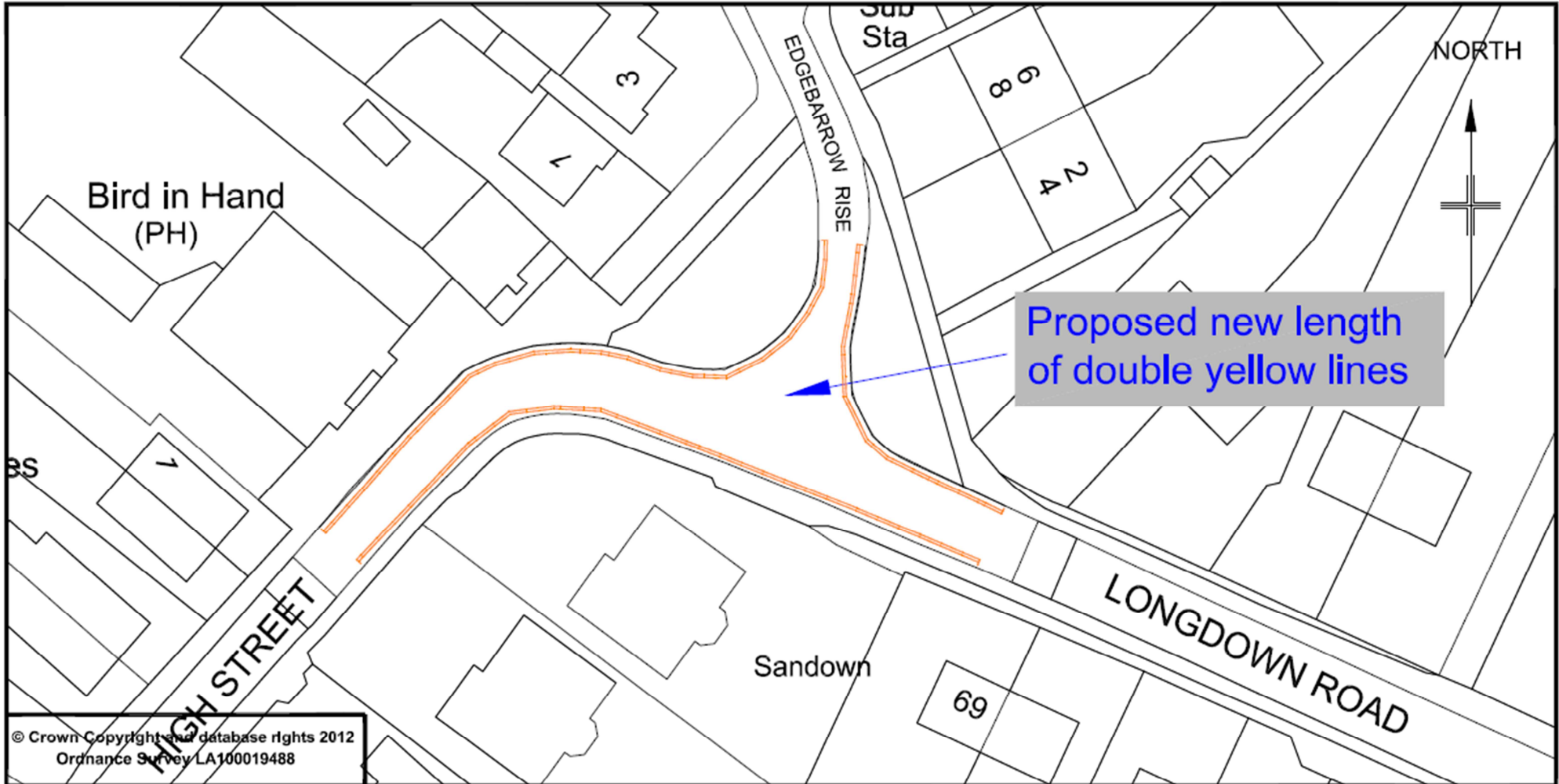


**Bracknell
 Forest
 Council**

ENVIRONMENT, CULTURE & COMMUNITIES
 Traffic & Safety Group

Amendment	Date	Initials	Project title		
			UPPER BROADMOOR ROAD AREA, CROWTHORNE		
			Drawing title		
			PROPOSED WAITING RESTRICTIONS		
			Prepared by	HH	Checked by
					AMT
			Scale	1:500	Date
					MAY 2014
			Project No.	Drawing Number	Amend Letter
				5030/002	

C – HIGH STREET & LONGDOWN ROAD, LITTLE SANDHURST



© Crown Copyright and database rights 2012
Ordnance Survey LA100019488

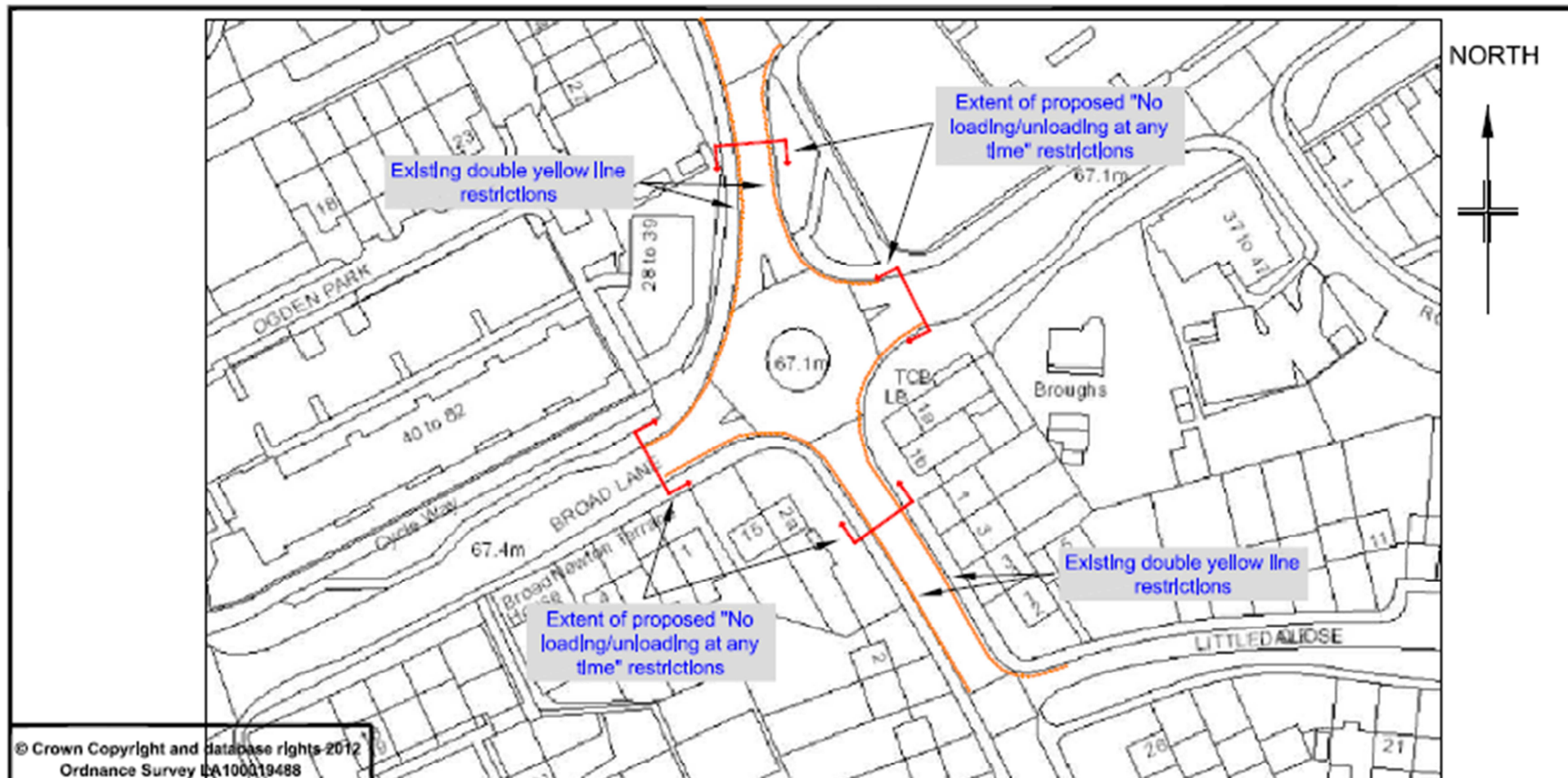


**Bracknell
Forest
Council**

ENVIRONMENT, CULTURE & COMMUNITIES
Traffic & Safety Group

Amendment	Date	Initials	Project title		
A	Sept 2014	LAC	HIGH STREET, LITTLE SANDHURST		
			Drawing title		
			DOUBLE YELLOW LINE PROPOSAL		
			Prepared by	LAC	Checked by
					AT
			Scale	1:500	Date
					MAY 2014
			Project No.	Drawing Number	Amend Letter
				5030/005	A

D – BRANTS BRIDGE ROUNDABOUT

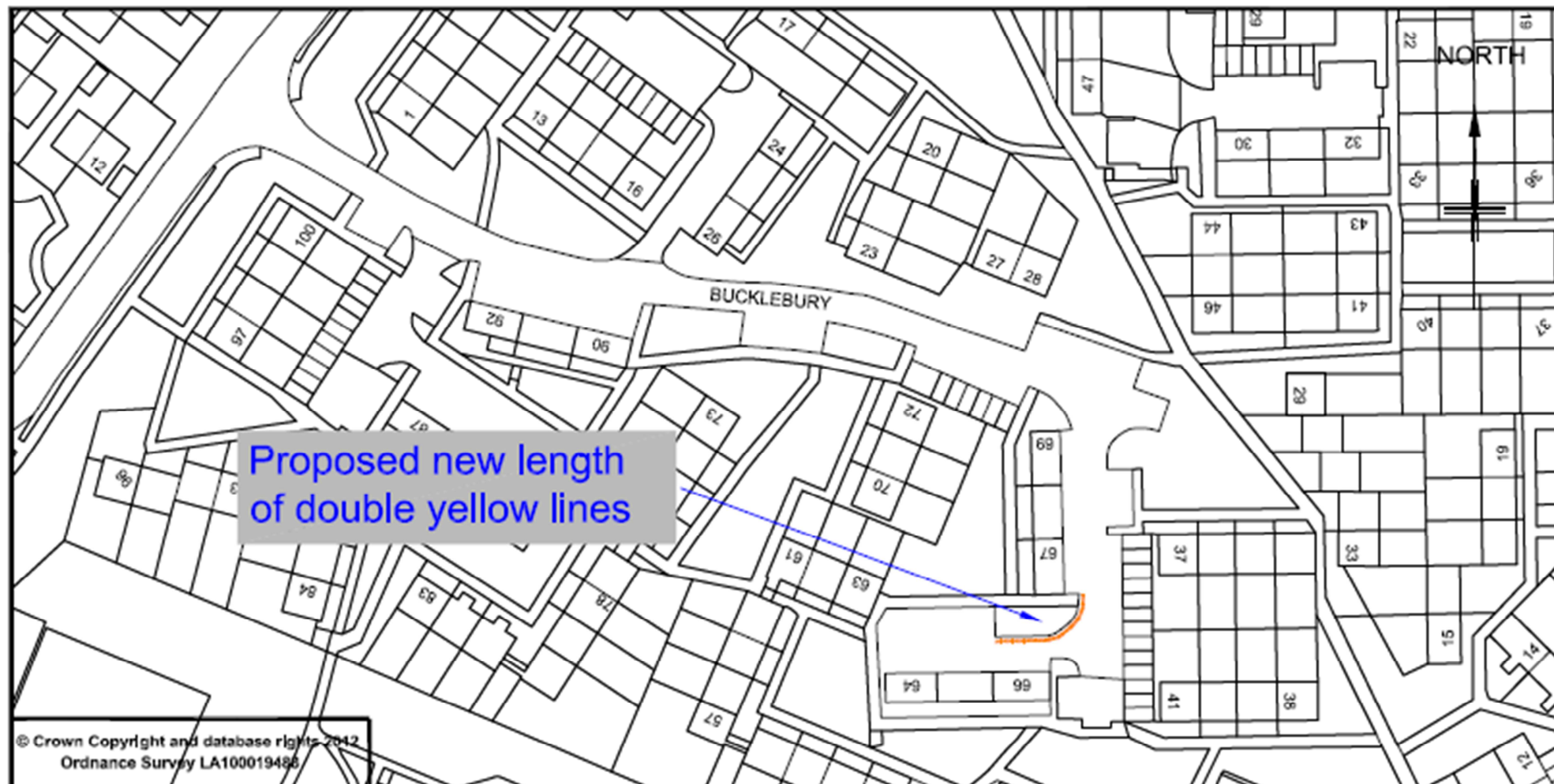


© Crown Copyright and database rights 2012
Ordnance Survey EA100019488



ENVIRONMENT, CULTURE & COMMUNITIES
Traffic & Safety Group

Amendment	Date	Initials	Project title	
			BROAD LANE, BRACKNELL	
			Drawing title	
			NO LOADING/UNLOADING AT ANY TIME PROPOSAL	
			Prepared by	Checked by
			LAC	AT
			Scale	Date
			NTS	MAY 2014
			Project No.	Drawing Number
				5030/006
				Amend Letter



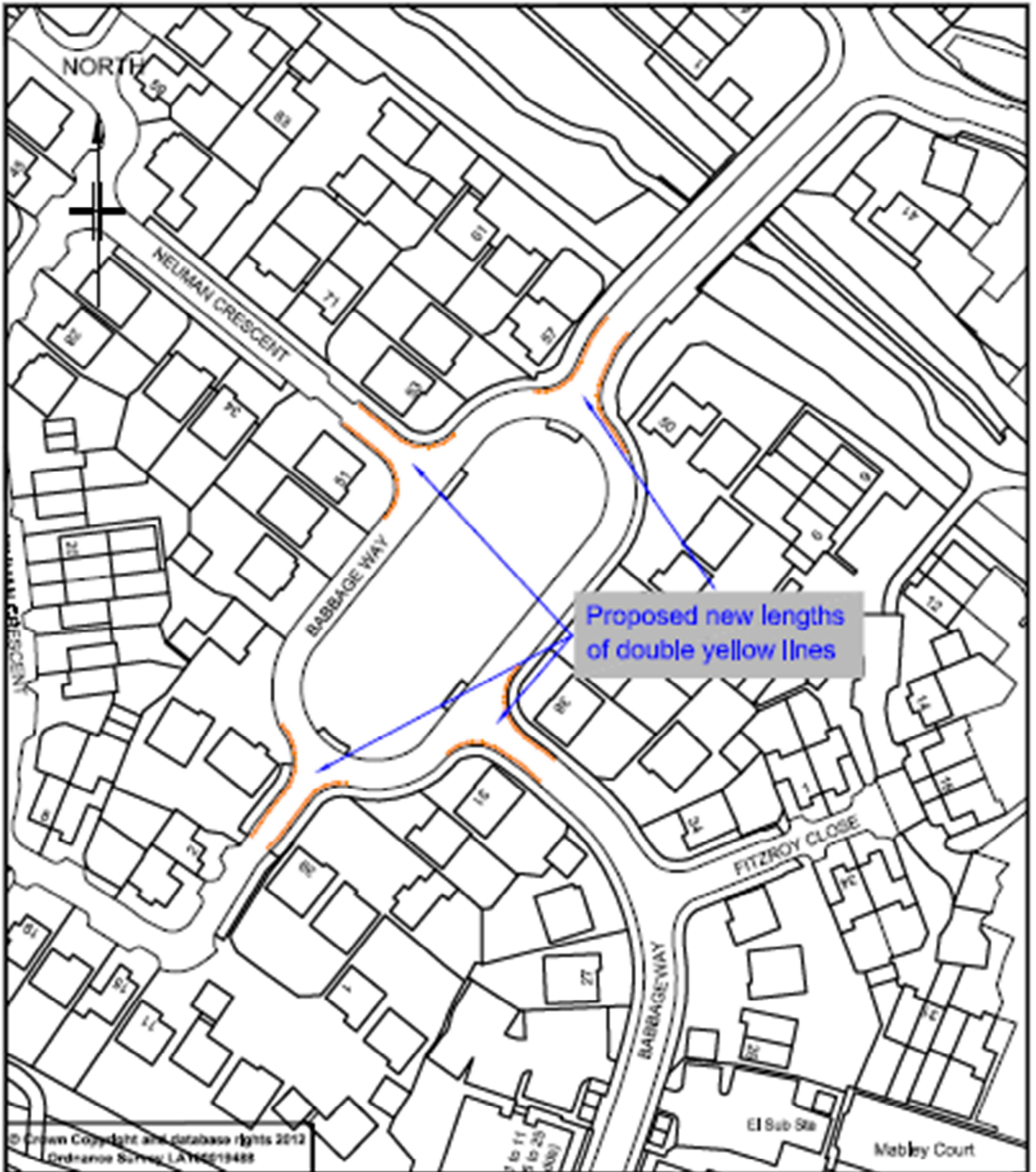
© Crown Copyright and database rights 2012
Ordnance Survey LA100019486




ENVIRONMENT, CULTURE & COMMUNITIES
Traffic & Safety Group

Amendment	Date	Initials	Project title		
			BUCKLEBURY, BRACKNELL		
			Drawing title		
			DOUBLE YELLOW LINE PROPOSAL		
			Prepared by	LAC	Checked by
					AT
			Scale	1:1000	Date
					MAY 2014
			Project No.	Drawing Number	Amend Letter
				5030/008	

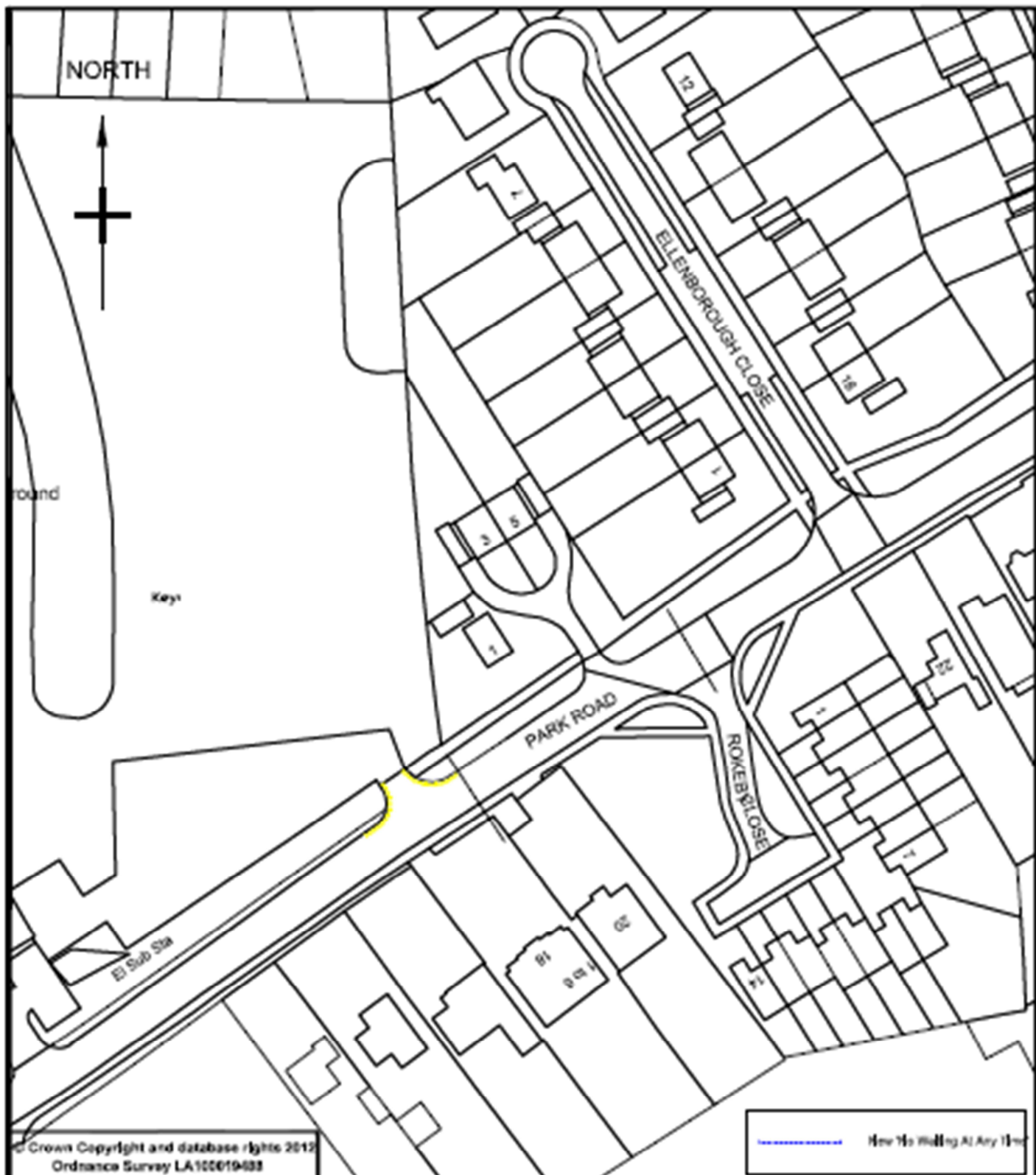
G – NEUMAN CRESCENT & BABBAGE WAY



© Crown Copyright and database rights 2012
 Ordnance Survey: LA100019488

 <p>Bracknell Forest Council</p> <p>ENVIRONMENT, CULTURE & COMMUNITIES Traffic & Safety Group</p>	Amendment	Date	Initials	Project title		
	A	Sept 2014	LAC	NEUMAN CRESCENT, BRACKNELL		
				Drawing title		
				PROPOSED WAITING RESTRICTIONS		
				Prepared by	LAC	Checked by
						AMT
			Scale	1:1000	Date	
					JUNE 2014	
			Project No.	Drawing Number	Amend Letter	
				5030/010	A	

H - PARK ROAD



© Crown Copyright and database rights 2012
Ordnance Survey LA100019483

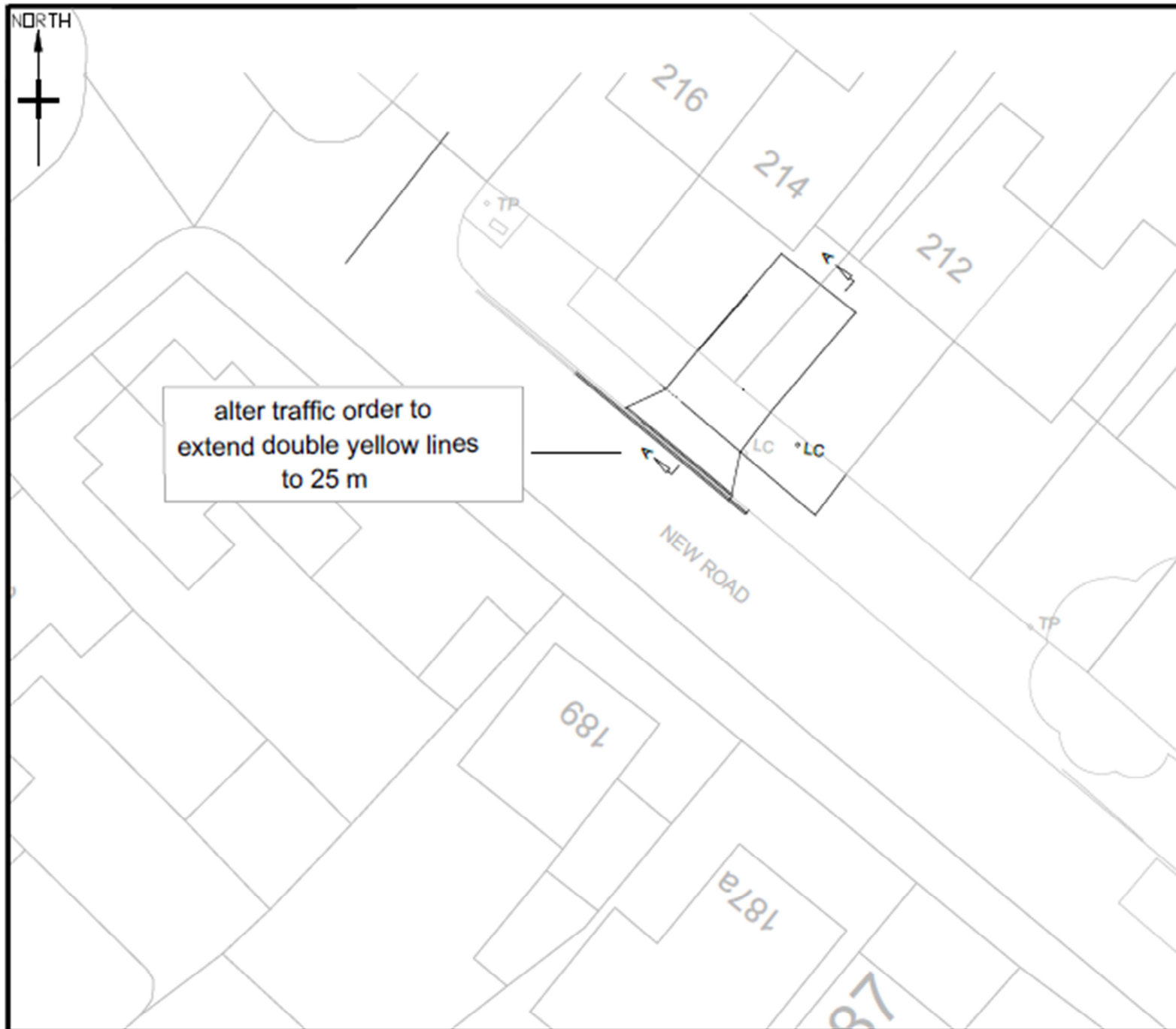
..... New No Parking At Any Time



ENVIRONMENT, CULTURE & COMMUNITIES
Traffic & Safety Group

Amendment	Date	Initials	Project title		
			Park Road Walking Restrictions		
			Drawing title		
			Park Road Walking Restrictions		
			Prepared by	Checked by	
			HH		
			Scale	Date	
			1:1000	20/3/2014	
			Project No.	Drawing Number	Amend Letter
				5030/011	

I – NEW ROAD



Notes:

Reproduced from the Ordnance Survey material with the permission of Ordnance Survey on behalf of Her Majesty's Stationery Office. © Crown copyright. Unauthorized reproduction infringes Crown copyright and may lead to prosecution or civil proceedings. Bracknell Forest Borough Council LA277240 (2008)

Amendment	Date	Initials

Vincent Poloczka
Director of Environment, Culture & Communities

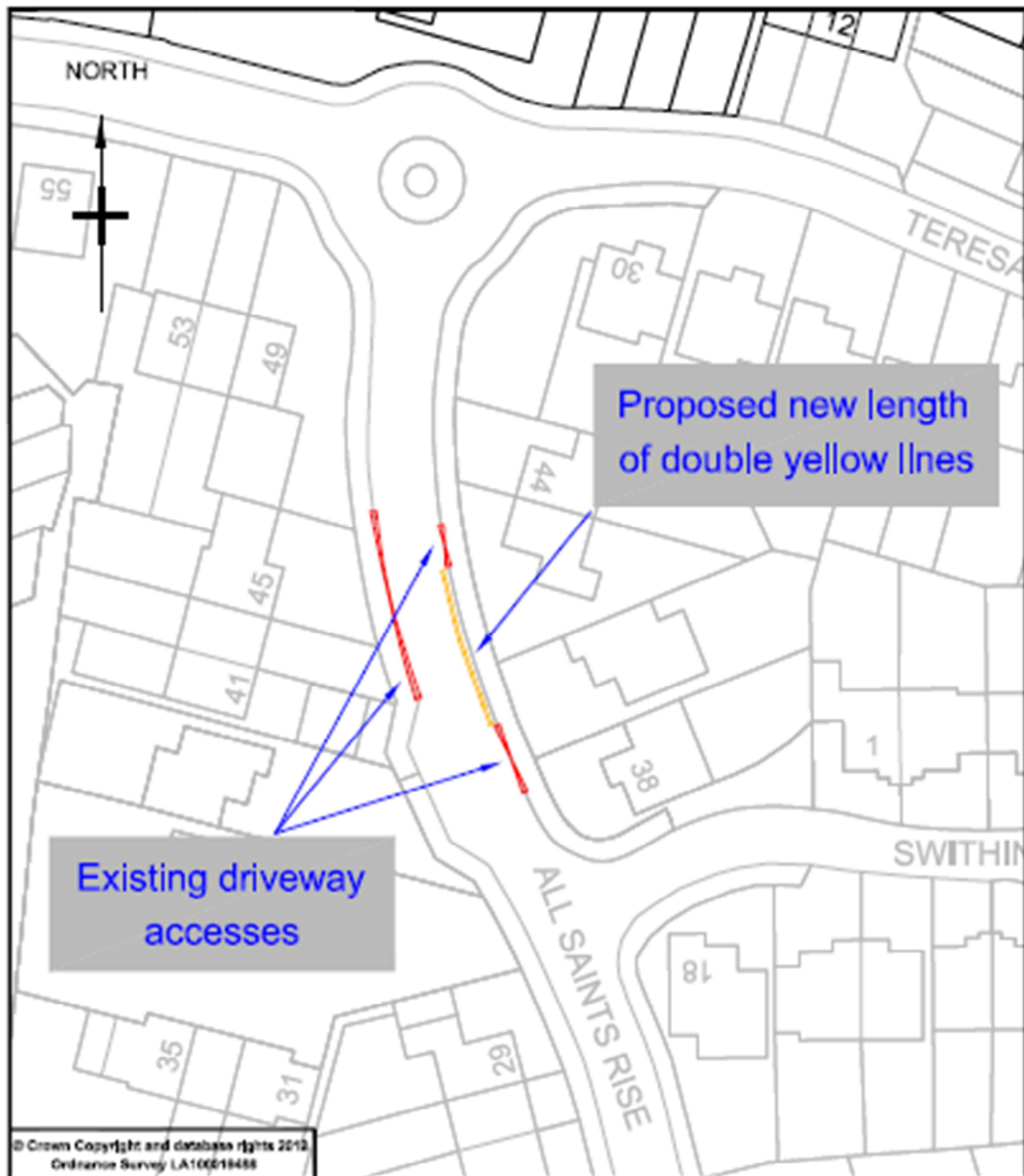


Project title
Extend DYL's

Drawing title
New Road

Prepared by	Checked by
Scale 1:200	Date

Project Number 4817	Drawing Number 201DYL	Amend Letter	Print Suffix
------------------------	--------------------------	--------------	--------------



© Crown Copyright and database rights 2012
Ordnance Survey LA100019488



ENVIRONMENT, CULTURE & COMMUNITIES
Traffic & Safety Group

Amendment	Date	Initials	Project title		
			ALL SAINTS RISE, WARFIELD		
			Drawing title		
			PROPOSED WAITING RESTRICTIONS		
			Prepared by	LAC	Checked by
					AMT
			Scale	1:500	Date
					JUNE 2014
			Project No.	Drawing Number	Amend Letter
				5030/009	